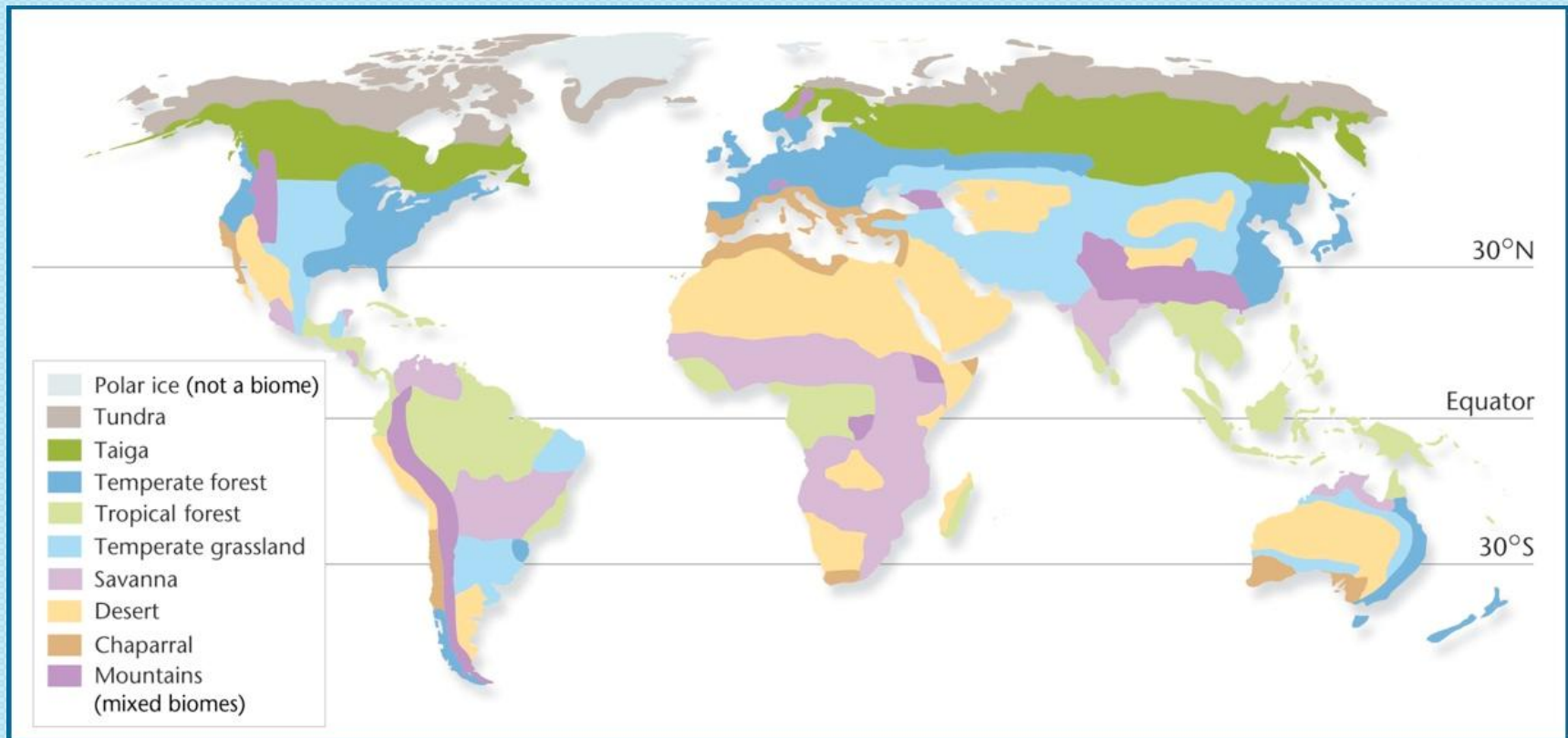


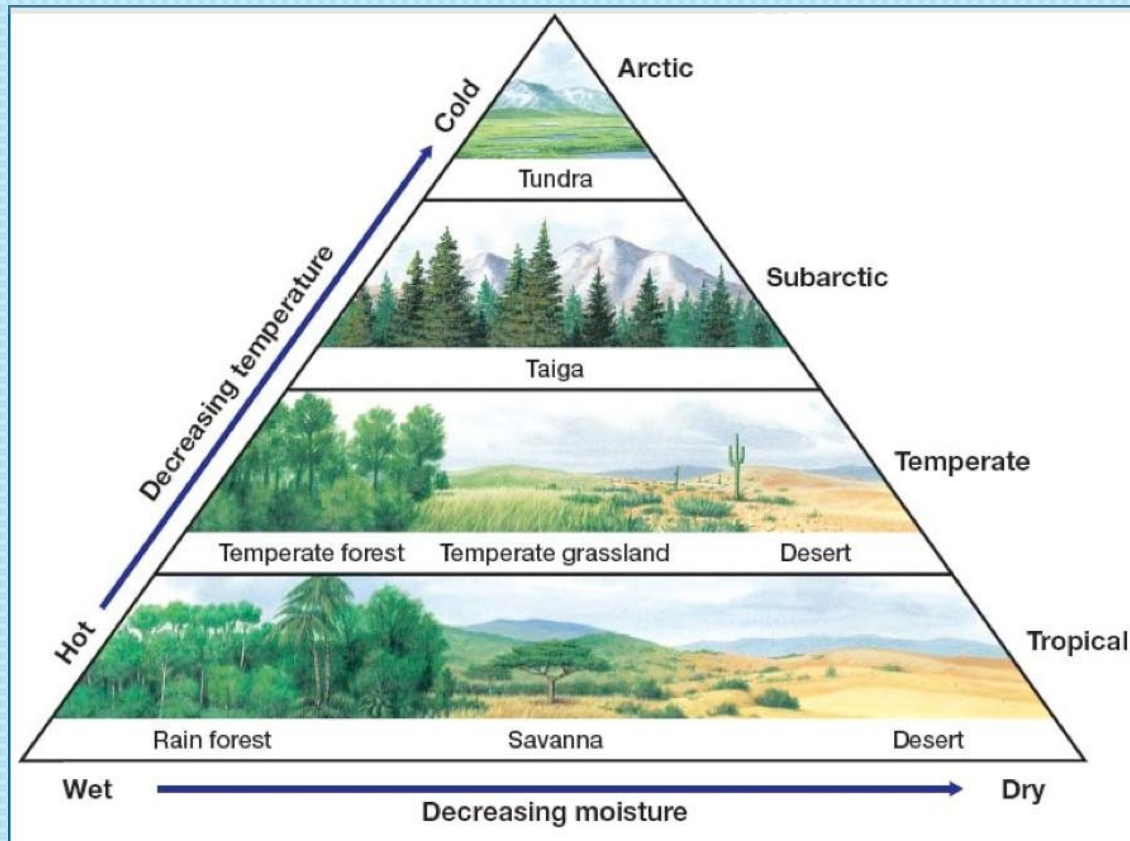
# BIOMES

Regional communities with similar plants, animals, soil, and climate.



# TEMPERATURE AND PRECIPITATION

The biome present depends on patterns of temperature and moisture.



# NORTH AMERICAN BIOMES

Where are the places I've worked?




# RESEARCH EXPERIENCES

Coweeta Hydrologic Lab,  
North Carolina

Camp Shelby, Mississippi



Thoreau Center,  
Hattiesburg, Mississippi



Toolik Lake, North Slope,  
Alaska



Talledega National Forest, Alabama



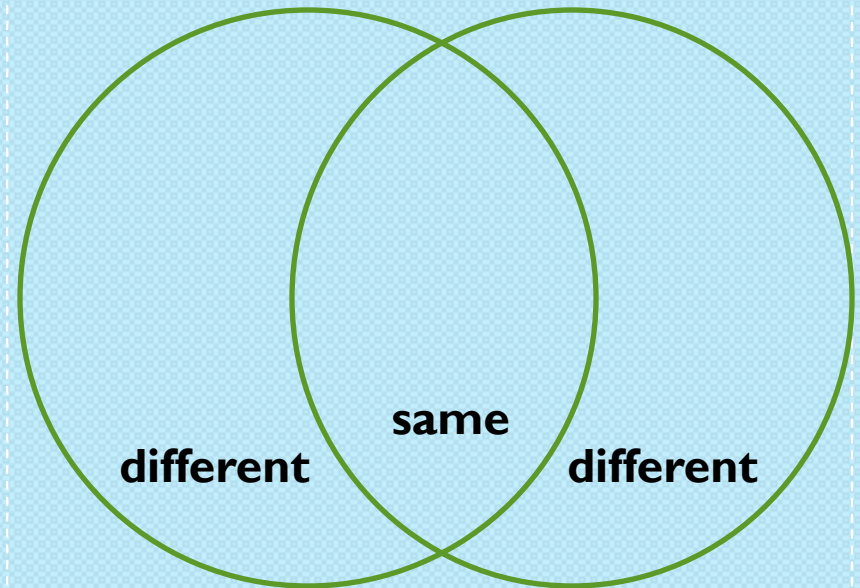
Sapelo Island, Georgia



## Instructions

- A Venn diagram helps you compare two things
- Compare two habitats (for example tundra and temperate forest).
- In the outer circles, write things about them that are different.
- In the center circle, write things that are alike.
- Summarize the differences and similarities

## Draw this diagram



# Venn diagram